

# A303 Amesbury to Berwick Down

**Applicant's provision of technical reports supporting the  
Environmental Information Review**

Ground Investigation - Phase 6 & 7 Factual Report  
Appendix A

Document reference: Redetermination 2.12

Planning Act 2008

The Infrastructure Planning (Examination Procedure) Rules 2010

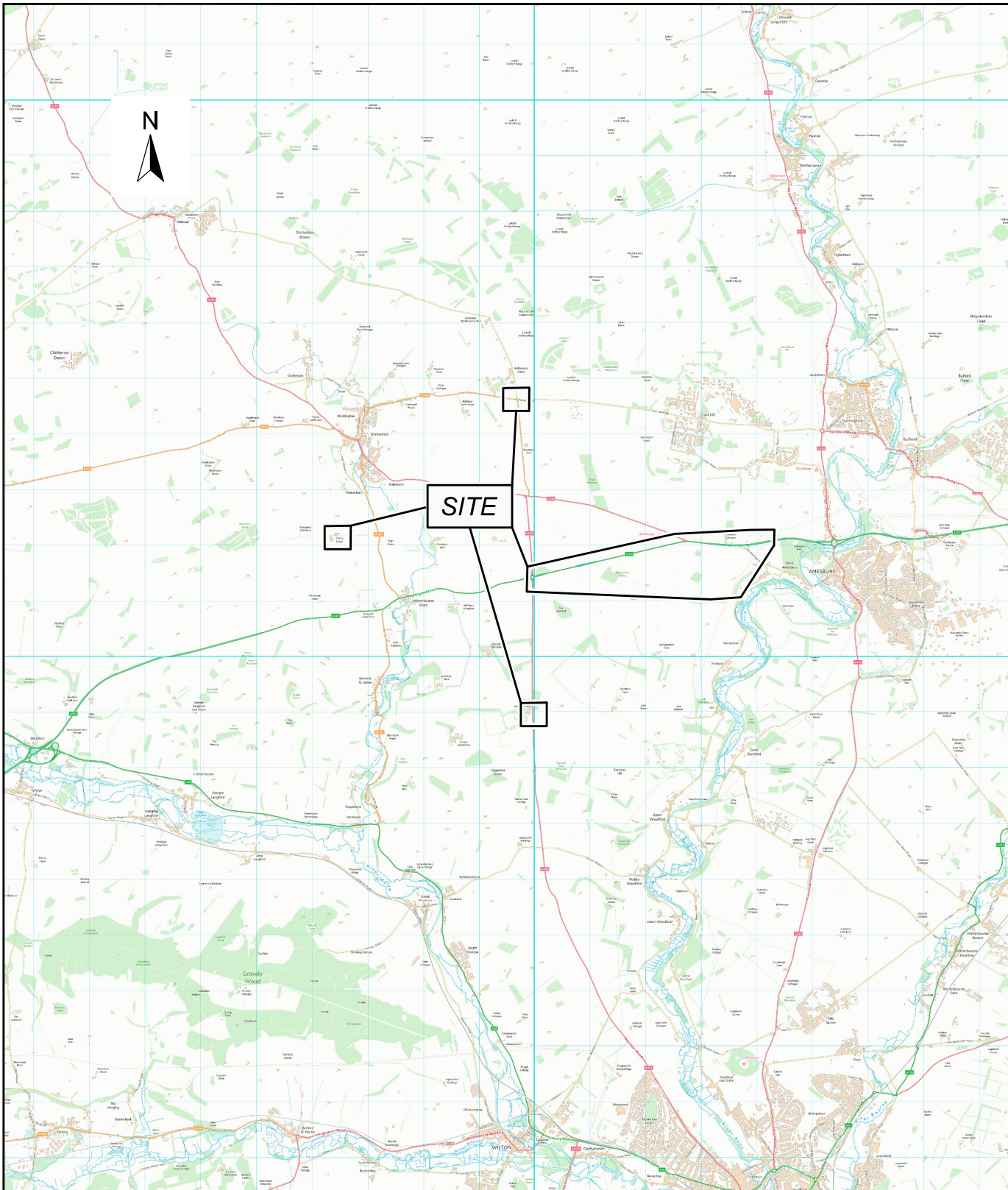
February 2022



## **APPENDIX A - PLANS AND DRAWINGS**

---

- (i) Site Location Map
- (ii) Exploratory Hole Location Plans
- (iii) Summary Tables of Ground Levels and Co-ordinates



Contains Ordnance Survey data © Crown copyright and database right 2013



**STRUCTURAL SOILS**

The Old School  
Stillhouse Lane  
Bedminster  
Bristol BS3 4EB

Tel: 0117 947 1000  
ask@soils.co.uk

CLIENT

Highways England

PROJECT

A303 Stonehenge - Phase 6 & 7 Ground Investigation

TITLE

SITE LOCATION MAP

REV.	DATE	DESCRIPTION	BY	CHD.	APR.
00	14.12.2018	-	MW	AD	AD
DIMENSION		SCALE	DRAWING STATUS		
m		1:100,000	-		

JOB NO

733442

GRID REF

SU 125 417

SCALE BAR

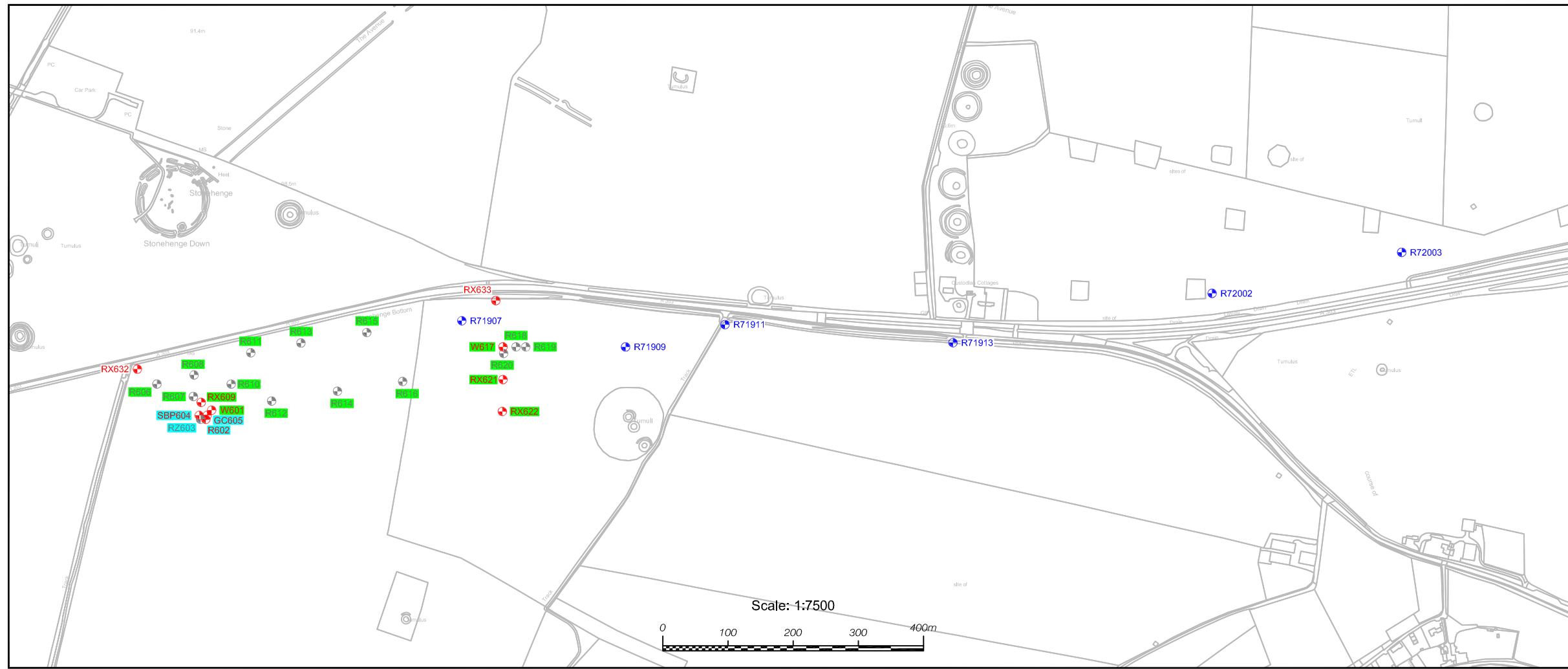
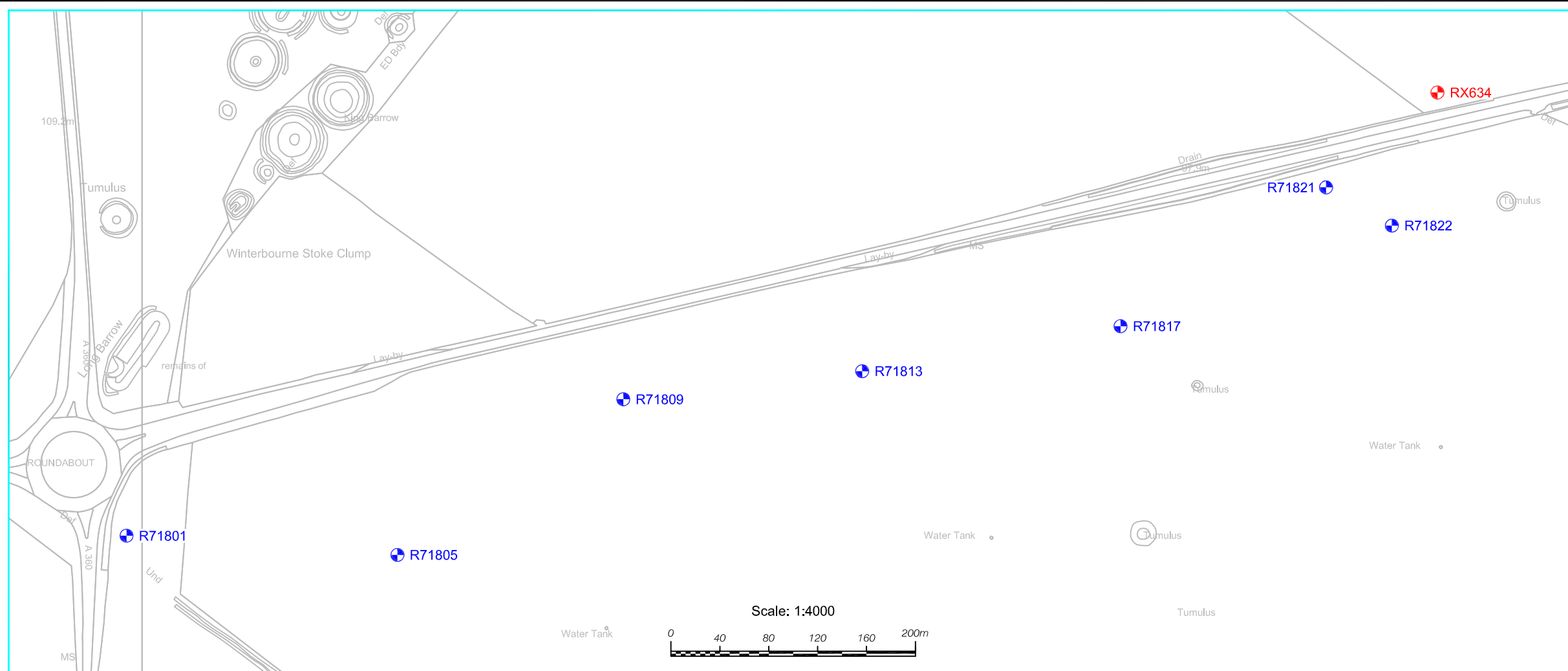


ORIGIN SIZE

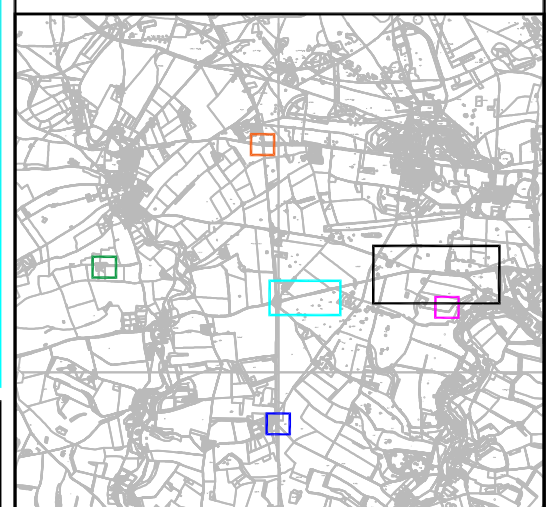
A4

FIGURE

1



- LEGEND**
- Borehole Location (Cored) (Phase 7)
  - Borehole Location (Cored) (Phase 6)
  - Borehole Location (Open-holed) (Phase 6)
  - R142 Cluster
  - Tunnel Alignment West of Stonehenge
  - South of Alignment



00	14.12.2018	-	MW	AD	AD
REV	DATE	DESCRIPTION	BY	CHD	APR
DIMENSION		SCALE	ORIGIN SIZE		
m		AS SHOWN	A3		

**STRUCTURAL SOILS**  
 The Old School  
 Stillhouse Lane  
 Bedminster  
 Bristol BS3 4EB  
 Tel: 0117 947 1000  
 ask@soils.co.uk

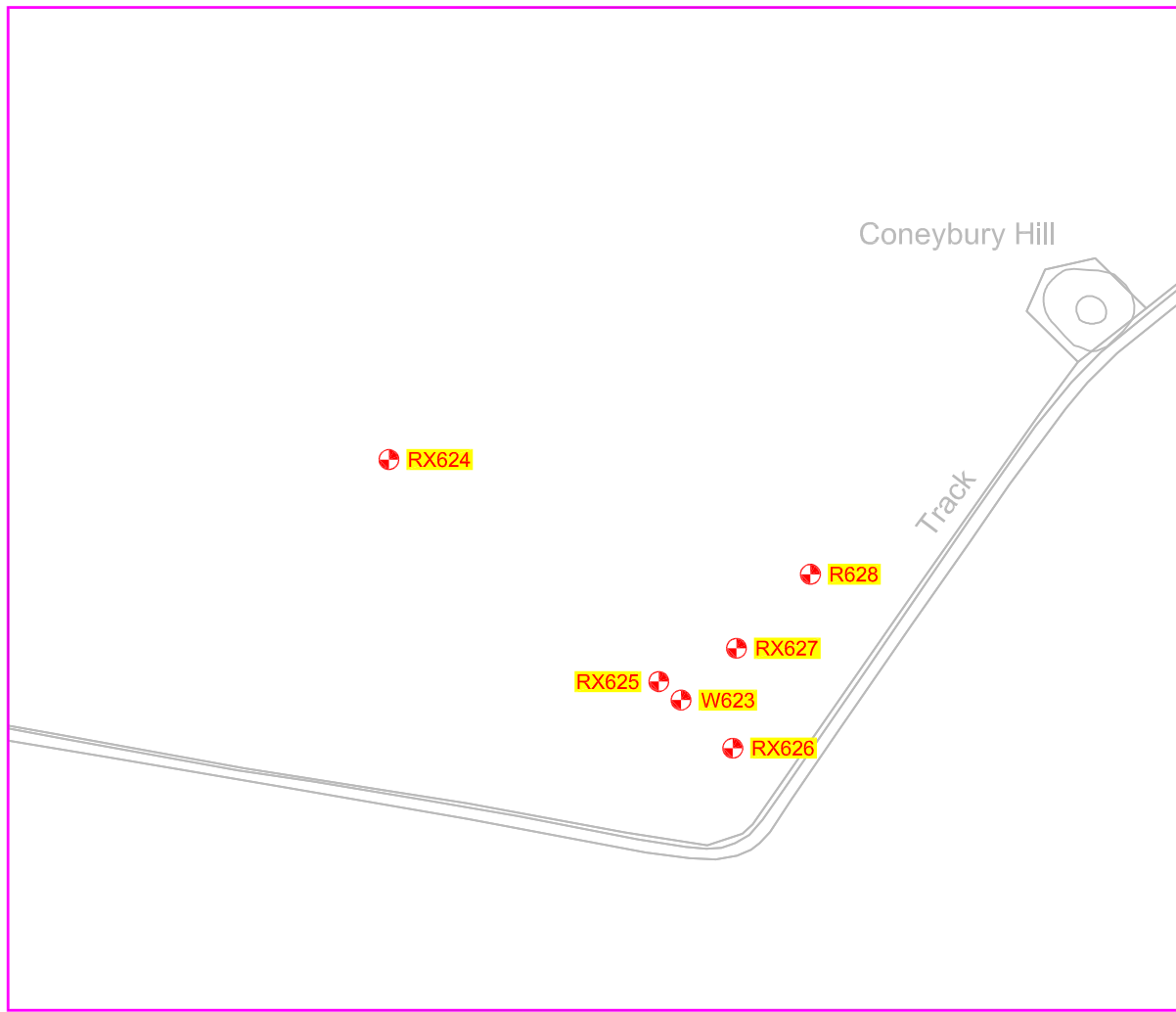
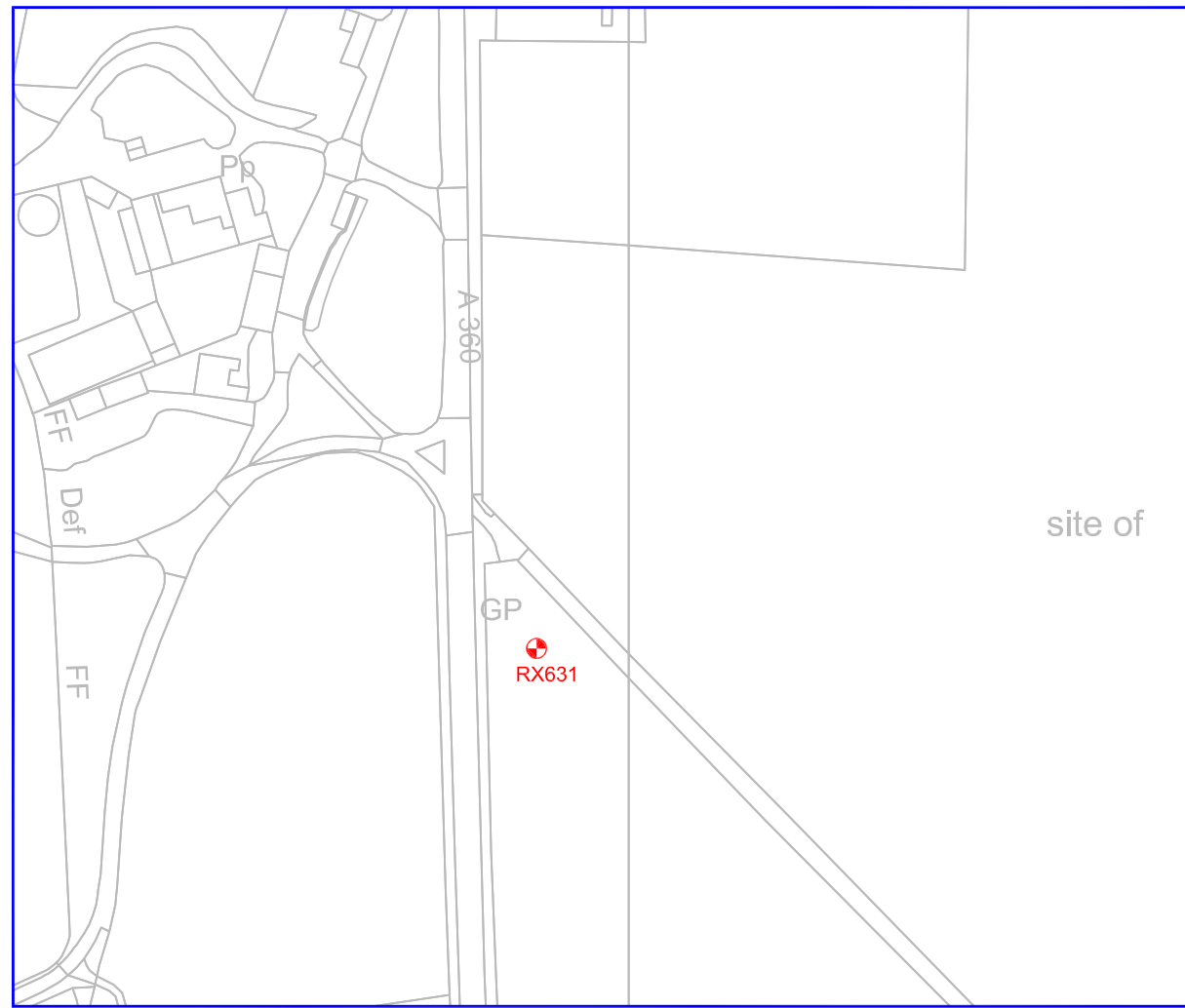
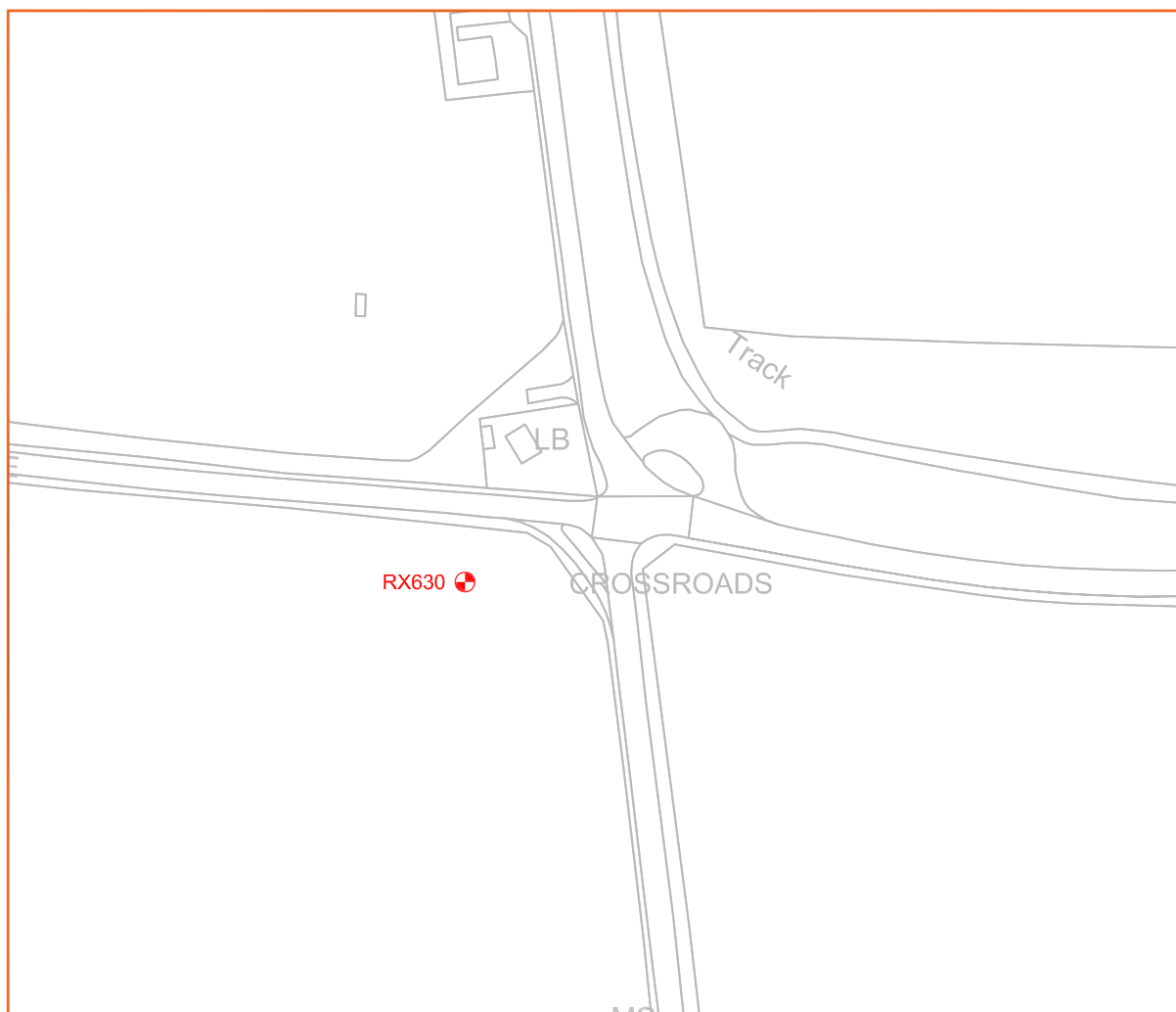
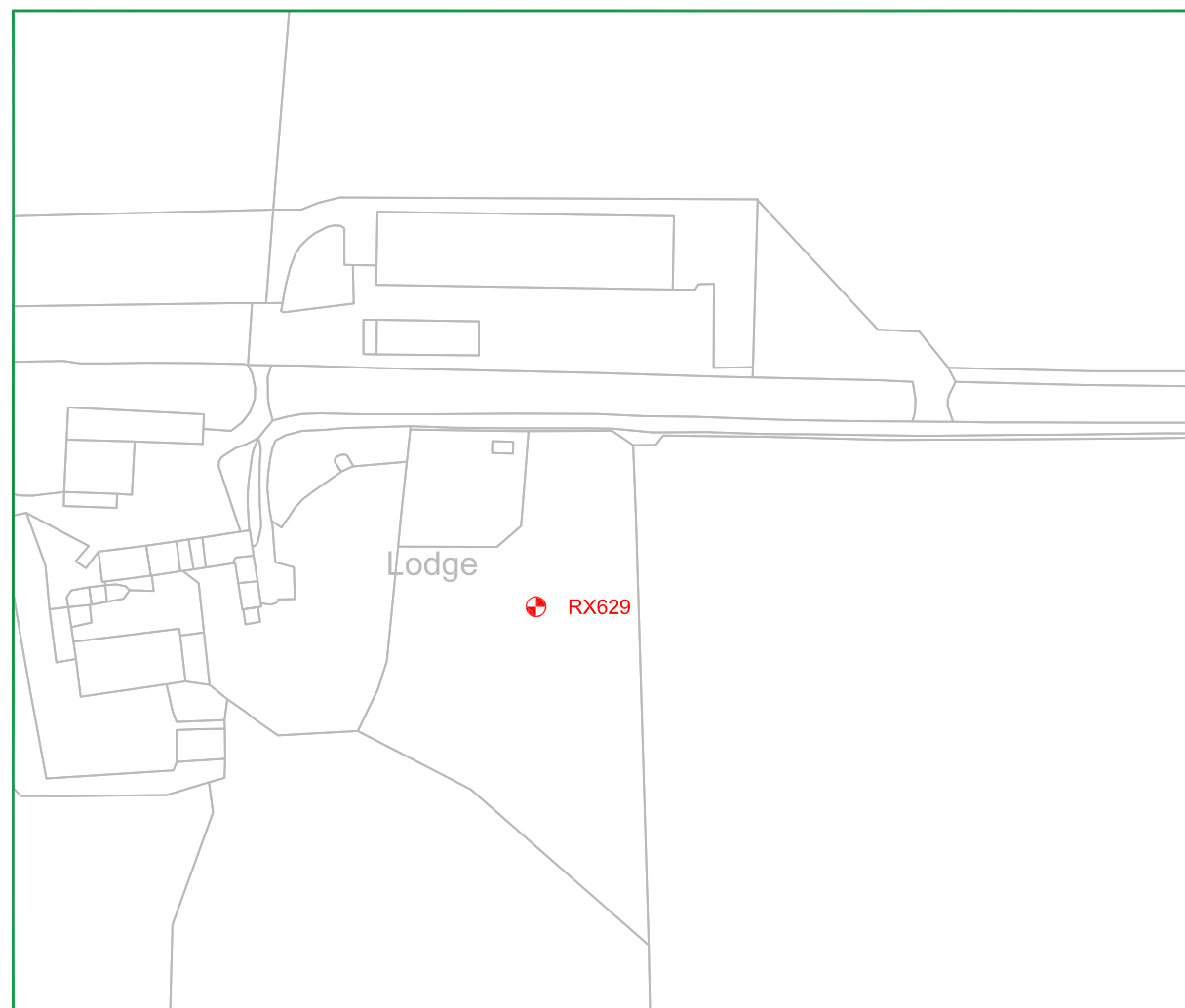
CLIENT  
 Highways England

PROJECT  
 A303 Stonehenge - Phase 6 & 7 Ground Investigation

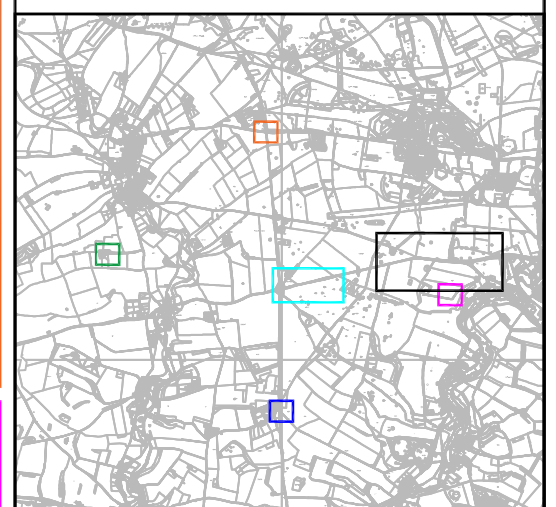
TITLE  
 EXPLORATORY HOLE LOCATION PLAN

JOB NO	FIGURE
733442	2a
DRAWING STATUS	REV
-	00

SCALE BAR



- LEGEND**
- Borehole Location (Cored) (Phase 7)
  - Borehole Location (Cored) (Phase 6)
  - Borehole Location (Open-holed) (Phase 6)
  - R142 Cluster
  - Tunnel Alignment West of Stonehenge
  - South of Alignment



00	02.02.2018	-	MW	MA	MA
REV	DATE	DESCRIPTION	BY	CHD	APR
DIMENSION		SCALE	ORIGIN SIZE		
m		1:2000	A3		

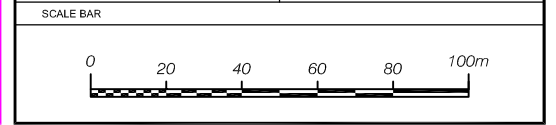
**STRUCTURAL SOILS**  
 The Old School  
 Stillhouse Lane  
 Bedminster  
 Bristol BS3 4EB  
 Tel: 0117 947 1000  
 ask@soils.co.uk


CLIENT  
 Highways England

PROJECT  
 A303 Stonehenge - Phase 6 & 7 Ground Investigation

TITLE  
 EXPLORATORY HOLE LOCATION PLAN

JOB NO	FIGURE
733442	2b
DRAWING STATUS	REV
-	00





# STRUCTURAL SOILS


## SUMMARY TABLE OF GROUND LEVELS AND CO-ORDINATES AT EXPLORATORY HOLE LOCATIONS

Contract: A303 Stonehenge Phase 6 & 7 Ground Investigation		Client: <b>Highways England</b>		Contract Ref: <b>733442</b>
Exploratory Position ID	Grid Co-Ordinates		Ground Level (m AOD)	Hole Type Codes
	Eastings (m)	Northings (m)		
GC605	412297.0	141864.0	92.81	RO
R602	412295.3	141857.5	92.71	RC
R606	412220.0	141912.0	94.97	RC
R607	412276.0	141893.0	93.94	RC
R608	412277.0	141926.1	94.64	RC
R610	412334.0	141912.2	93.75	RC
R611	412364.0	141959.9	94.06	RC
R612	412396.0	141886.0	93.08	RC
R613	412441.0	141975.0	93.52	RC
R614	412496.9	141901.0	93.07	RC
R615	412542.0	141991.0	91.47	RC
R616	412596.9	141916.0	91.52	RC
R618	412770.9	141968.9	79.51	RC
R619	412785.9	141969.0	79.58	RC
R620	412751.9	141959.2	79.56	RC
R71801	409987.2	141352.7	107.90	RC
R71805	410209.0	141337.0	102.57	RC
R71809	410393.8	141464.2	100.94	RC
R71813	410589.3	141487.2	97.44	RC
R71817	410800.6	141524.0	94.44	RC
R71821	410968.9	141637.4	101.23	RC
R71822	411022.7	141606.2	101.24	RC
R71906	412687.8	142009.1	83.57	RC
R71907	412939.1	141968.9	98.35	RC
R71909	413091.7	142003.2	105.81	RC
R71911	413441.5	141975.5	109.38	RC
R71913	413839.1	142051.1	102.28	RC
R72002	414130.0	142114.0	89.56	RC
R72003	414176.1	142149.8	89.34	RC
RX609	412288.0	141883.9	93.61	RO
RX621	412751.0	141919.0	79.87	RO
RX622	412750.0	141869.9	80.58	RO

Notes:

Hole type codes: CP = Cable Percussion, RO = Rotary open hole, RC = Rotary Cored





# STRUCTURAL SOILS


## SUMMARY TABLE OF GROUND LEVELS AND CO-ORDINATES AT EXPLORATORY HOLE LOCATIONS

Contract: A303 Stonehenge Phase 6 & 7 Ground Investigation		Client: <b>Highways England</b>		Contract Ref: <b>733442</b>
Exploratory Position ID	Grid Co-Ordinates		Ground Level (m AOD)	Hole Type Codes
	Eastings (m)	Northings (m)		
<b>RX624</b>	<b>413355.9</b>	<b>141334.0</b>	<b>108.15</b>	RO
<b>RX625</b>	<b>413429.0</b>	<b>141274.1</b>	<b>111.65</b>	RO
<b>RX626</b>	<b>413447.6</b>	<b>141255.1</b>	<b>111.61</b>	RO
<b>RX627</b>	<b>413448.8</b>	<b>141281.8</b>	<b>112.00</b>	RO
<b>RX628</b>	<b>413469.2</b>	<b>141302.1</b>	<b>112.58</b>	RO
<b>RX629</b>	<b>412289.4</b>	<b>141858.5</b>	<b>92.69</b>	RO
<b>RX630</b>	<b>409699.7</b>	<b>144648.6</b>	<b>117.67</b>	RO
<b>RX631</b>	<b>412190.0</b>	<b>141935.1</b>	<b>96.27</b>	RO
<b>RX632</b>	<b>412739.9</b>	<b>142040.3</b>	<b>80.91</b>	RO
<b>RX633</b>	<b>412739.9</b>	<b>142040.3</b>	<b>80.91</b>	RO
<b>RX634</b>	<b>411060.0</b>	<b>141715.0</b>	<b>103.15</b>	RO
<b>RZ603</b>	<b>412286.9</b>	<b>141857.9</b>	<b>92.61</b>	RC
<b>SBP604</b>	<b>412285.0</b>	<b>141863.9</b>	<b>92.80</b>	RO+RC
<b>W601</b>	<b>412303.9</b>	<b>141872.0</b>	<b>93.10</b>	CP+RO
<b>W617</b>	<b>412751.0</b>	<b>141968.7</b>	<b>79.60</b>	CP+RO
<b>W623</b>	<b>413432.7</b>	<b>141269.2</b>	<b>111.63</b>	CP+RO

Notes:

Hole type codes: **CP = Cable Percussion, RO = Rotary open hole, RC = Rotary Cored**





You may re-use this information (not including logos) free of charge in any format or medium, under the terms of the Open Government Licence. To view this licence:

visit [www.nationalarchives.gov.uk/doc/open-government-licence/](http://www.nationalarchives.gov.uk/doc/open-government-licence/)

write to the Information Policy Team, The National Archives, Kew, London TW9 4DU, or email [psi@nationalarchives.gsi.gov.uk](mailto:psi@nationalarchives.gsi.gov.uk).

Mapping (where present): © Crown copyright and database rights 2021 OS 100030649.

You are permitted to use this data solely to enable you to respond to, or interact with, the organisation that provided you with the data. You are not permitted to copy, sub-licence, distribute or sell any of this data to third parties in any form.

This document is also available on our website at [www.nationalhighways.co.uk](http://www.nationalhighways.co.uk)

For an accessible version of this publication please call 0300 123 5000 and we will help you.

If you have any enquiries about this publication email [info@highwaysengland.co.uk](mailto:info@highwaysengland.co.uk) or call 0300 123 5000\*. Please quote the National Highways publications code **PR35/22** National Highways creative job number **BRS17\_0027**

\*Calls to 03 numbers cost no more than a national rate call to an 01 or 02 number and must count towards any inclusive minutes in the same way as 01 and 02 calls.

These rules apply to calls from any type of line including mobile, BT, other fixed line or payphone. Calls may be recorded or monitored.

Printed on paper from well-managed forests and other controlled sources when issued directly by National Highways.

Registered office Bridge House, 1 Walnut Tree Close, Guildford GU1 4LZ

National Highways Limited registered in England and Wales number 09346363